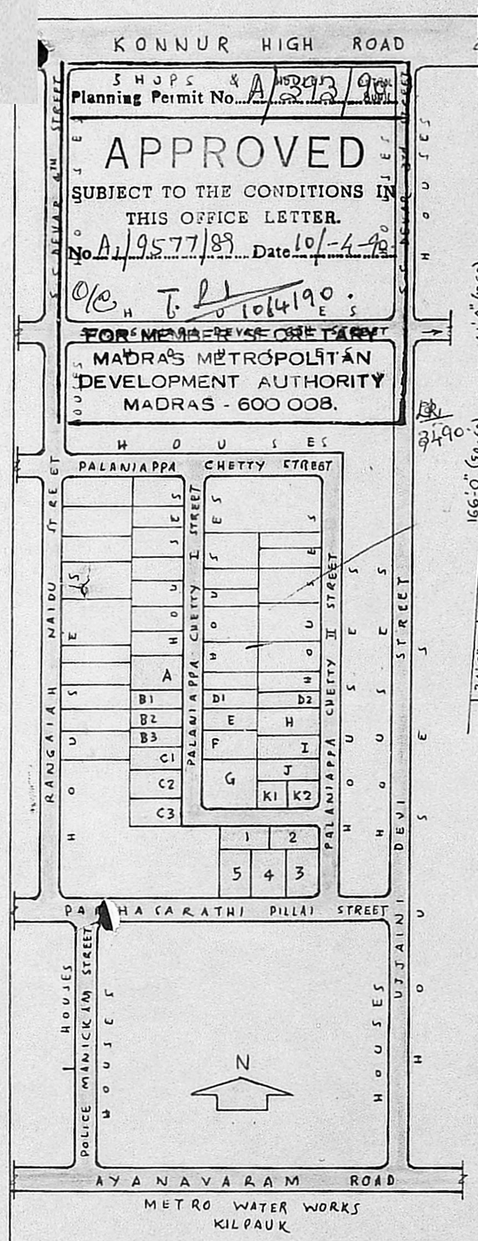

KEY PLAN (NOT TO SCALE)

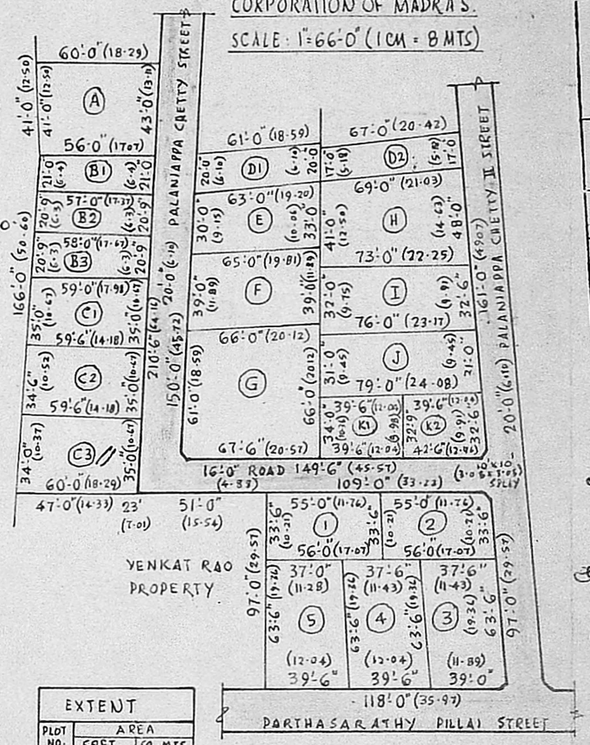

SUB-DIVISION PLAN
PARTHASARATHY PILLAI STREET, T.S. No. 151/1
BLOCK No. 31, AYANAVARAM, DIVISION No. 38
CORPORATION OF MADRAS.
SCALE: 1" = 66'-0" (1 CM = 8 MTS)

EXTENT		
PLOT NO.	AREA SQFT	AREA SQ. MTS
A	2552	237.1
B1	1189	110.5
B2	1195	111.0
B3	1216	112.9
C1	2074	192.7
C2	2068	192.1
C3	2062	191.6
D1	1240	115.2
D2	1156	107.4
E	2016	187.3
F	2555	237.4
G	4189	389.2
H	3060	284.3
I	2402	223.1
J	2402	223.1
K1	1318	122.4
K2	1268	117.8
TOTAL	33962	3155.0

EXTENT		
PLOT NO.	AREA SQFT	AREA SQ.MT.
1	1864	173.2
2	1793	166.6
3	2390	222.0
4	2432	225.9
5	2431	225.8
TOTAL	10910	1013.5

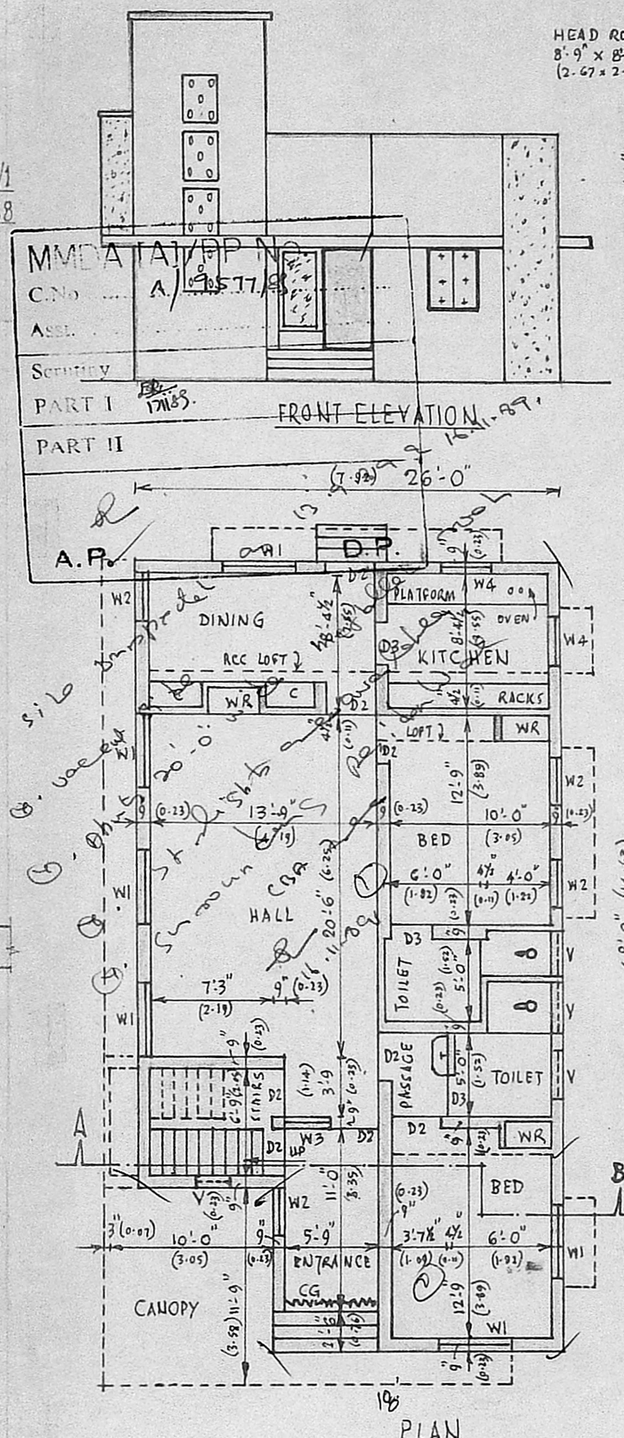

PLAN

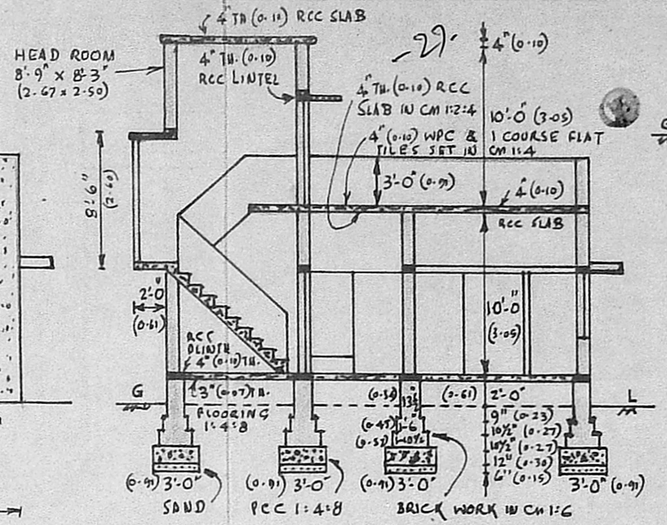

SECTION AB

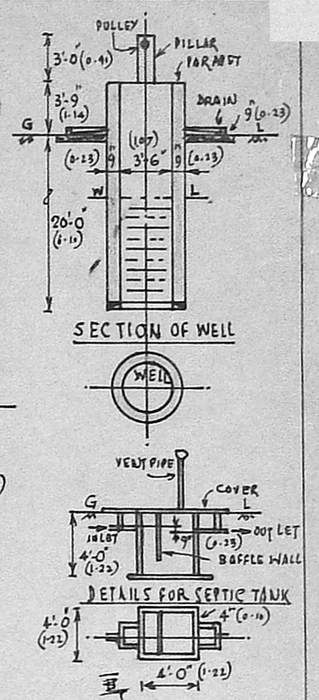

PLAN SHOWING THE PRO: HOUSE IN PLOT No. C3, COMPRISED IN T.S. No. 151/1 OF BLOCK No. 31, PALANIAPPA CHETTI (I) STREET, AYANAVAARAM DIVISION No. 38, CORPORATION OF MADRAS. SCALE: 1" = 8'-0" (1 CM = 1 MT.) 1" = 32'-0" (1 CM = 4 MT.)

PROPOSED WORK — ROADS — SITE BOUNDARY

SPECIFICATION:

PCC 1:4:8 FOUNDATION BED AND FLOORING
RCC WORK IN CM 1:2:4. BRICK WORK IN CM 1:6. PLASTERING WALLS ½" TH. IN CM 1:4; CEILING ½" TH. IN CM 1:3 AND FLOORING ¾" TH. IN CM 1:3

DOORS: D1: 3'-3" x 6'-6" (1.0 x 2.0) D2: 3 x 6'-6" (0.91 x 2.0)
D3: 2'-6" x 6'-6" (0.76 x 2.0)
WINDOW: W1: 4'-6" x 4'-0" (1.37 x 1.22) W2: 3'x4' (0.91 x 1.22)
W3: 2'-6" x 5'-6" (0.76 x 1.70) W4: 3'x3' (0.91 x 0.91)
VENTILATOR: V: 3'x2' (0.91 x 0.61) WR/C: 3'x6' (0.91 x 1.82)

PLOT AREA: 2062 SFT. (191.6 M²)
PLINTH AREA: 1162 SFT. (108.0 M²) G.F. BUILDING
121 SFT. (11.0 M²) CANOPY
73 SFT. (7.0 M²) HEAD ROOM
TOTAL: 1356 SFT (126.0 M²)

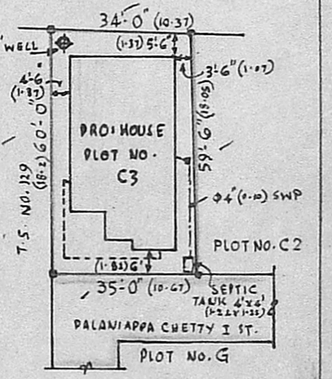

SITE PLAN (SCALE: 1:400)

Phone: 662504
D. S. Parthasarathy,
Civil Engineer Licensed Surveyor No.
Corporation of Madras,
4, Chengalvarya Maistry St.,
Ramalingapuram, Madras-12.

OWNER: T. A. ABDUL RAZACK